

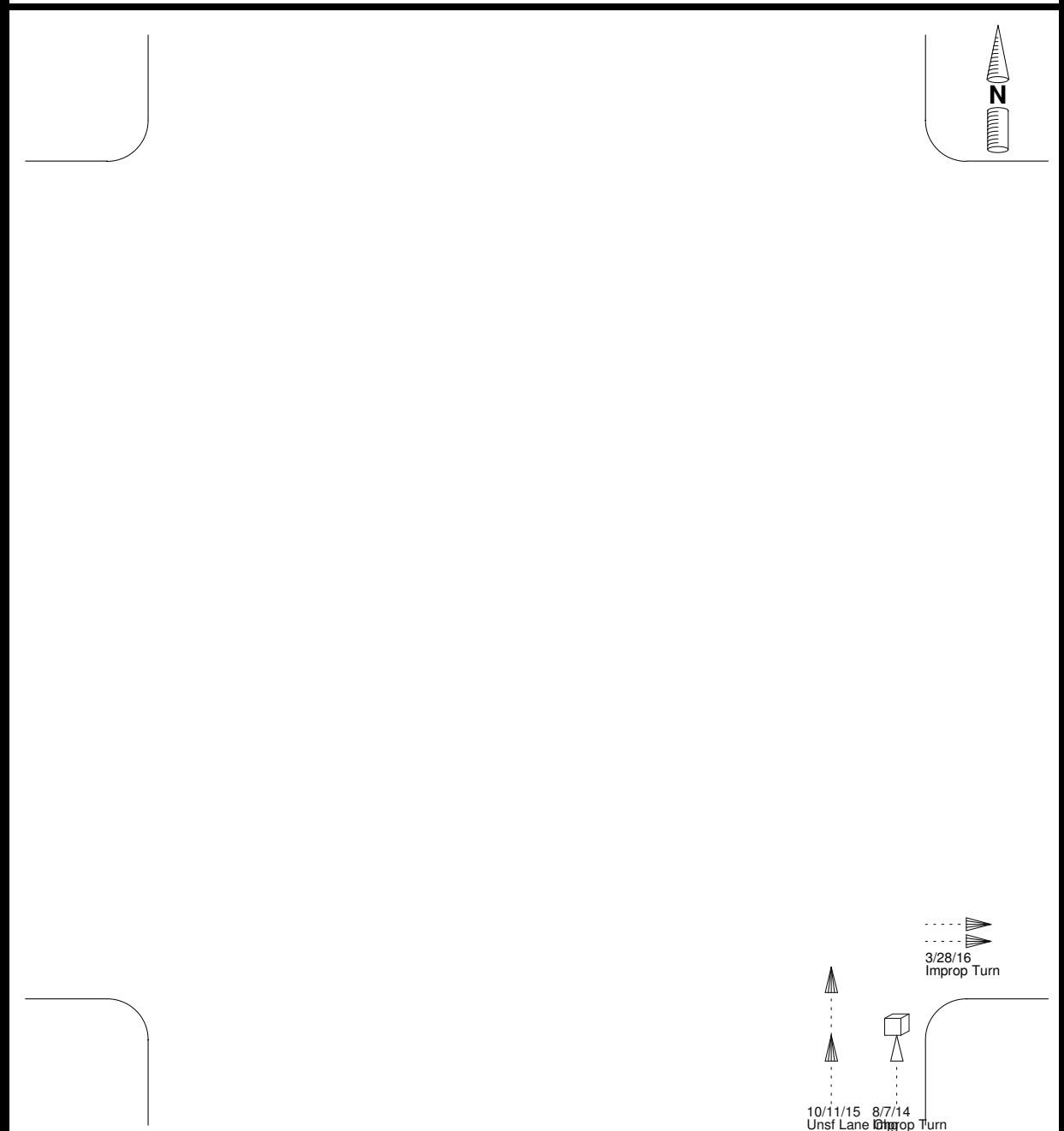
Collision Diagram

Horizontal Street: CRESTVIEW LANE

From: 1/1/2014 To: 12/31/2018

Vertical Street: CRESTVIEW DRIVE

Date Prepared: 8/4/2020



















Number of Collisions

<u>4</u>	Property Damage Only
<u>0</u>	Injury Collisions
<u>0</u>	Fatal Collisions
<u>4</u>	Total Collisions

Collisions Not Plotted: 1

Legend

	Moving Vehicle		Right Turn		Pedestrian
	Stopped Vehicle		Left Turn		Fixed Object
	Backing Vehicle		Sideswipe		Bicycle
	Ran Off Road		Day		DUI
	Movement Unknown		Night		Injury
					Fatal

Color Legend - Highest Degree of Injury

Maroon = Fatal

Purple = Severe Injury

Green = Other Visible Injury

Teal = Complaint of Pain

Dark Blue = Property Damage Only

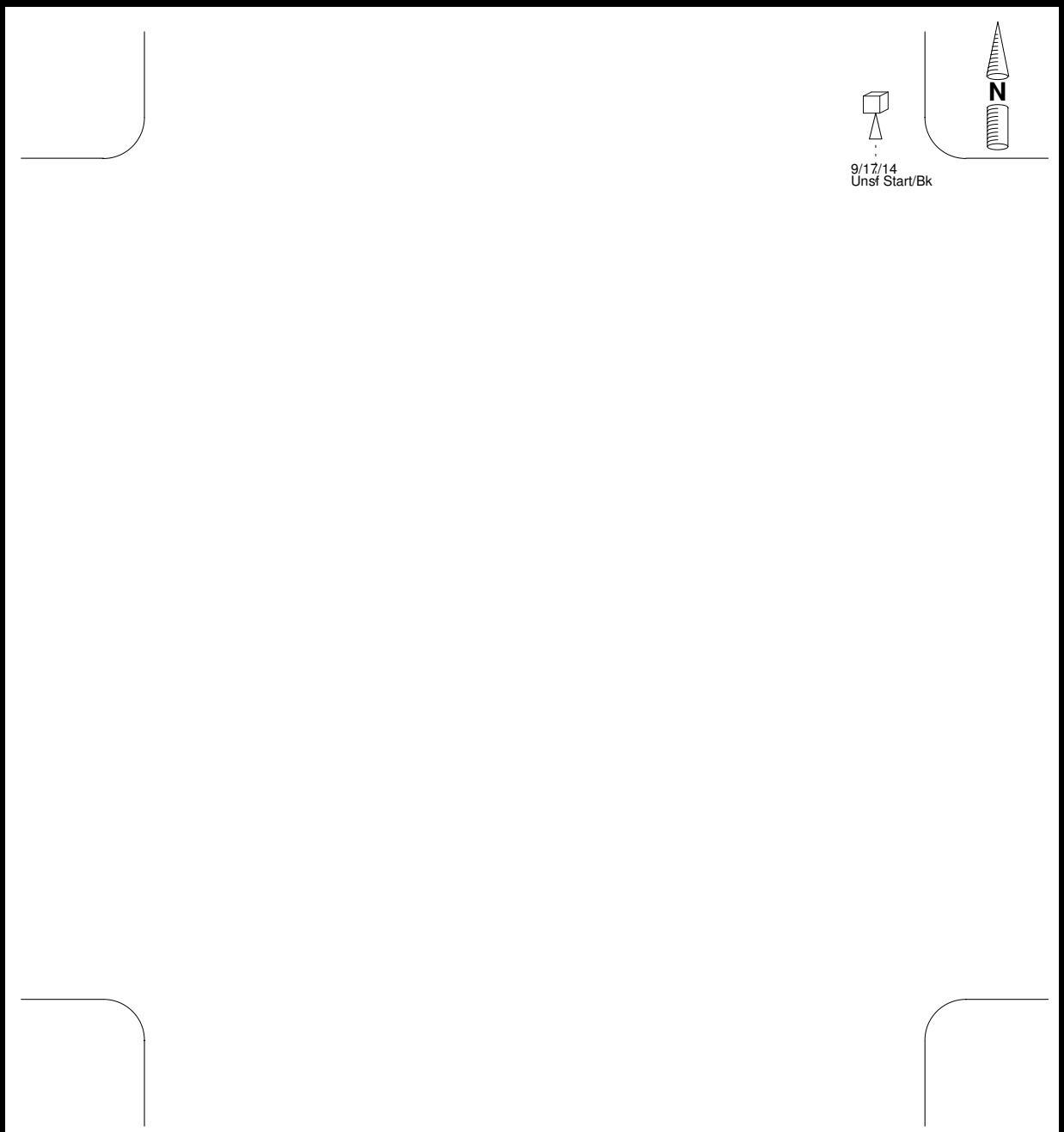
Collision Diagram

Horizontal Street: ALVARADO AVENUE

From: 1/1/2014 To: 12/31/2018

Vertical Street: CRESTVIEW DRIVE

Date Prepared: 8/4/2020



<p><u>Number of Collisions</u></p> <p><u>1</u> Property Damage Only <u>0</u> Injury Collisions <u>0</u> Fatal Collisions <u>1</u> Total Collisions</p>	<p><u>Legend</u></p> <p> Moving Vehicle Stopped Vehicle Backing Vehicle Ran Off Road Movement Unknown </p>	<p> Right Turn Left Turn Sideswipe Day Night </p>	<p> Pedestrian Fixed Object Bicycle DUI Injury Fatal </p>
--	--	--	--

Color Legend - Highest Degree of Injury

Maroon = Fatal

Purple = Severe Injury

Green = Other Visible Injury

Teal = Complaint of Pain

Dark Blue = Property Damage Only

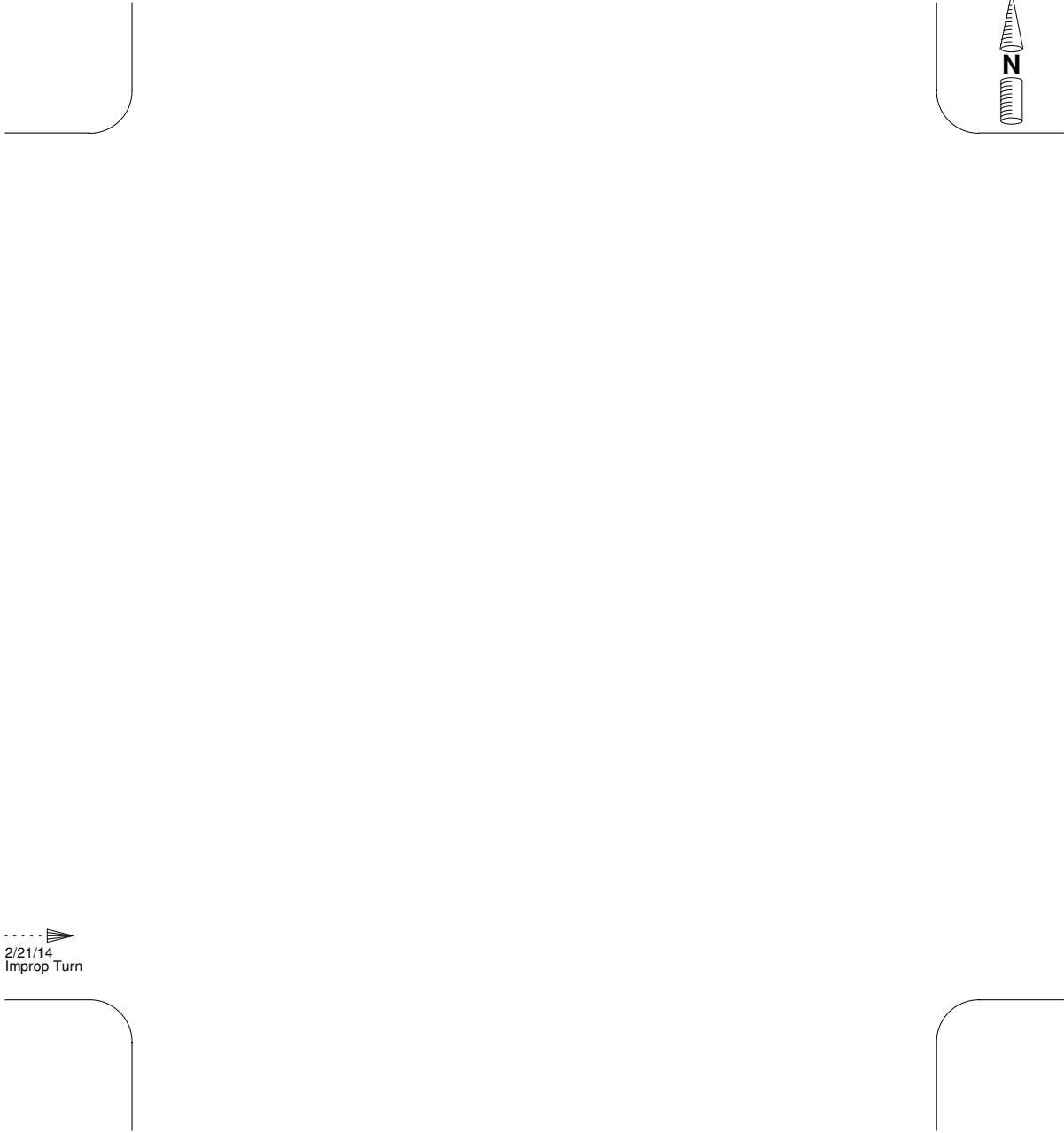
Collision Diagram

Horizontal Street: CRESTVIEW DRIVE

From: 1/1/2014 To: 12/31/2018

Vertical Street: BUCHANAN ROAD

Date Prepared: 8/4/2020



















2/21/14
Impropr Turn

Number of Collisions

- 1 Property Damage Only
- 0 Injury Collisions
- 0 Fatal Collisions
- 1 Total Collisions

Legend

- | | | |
|--|---|--|
|  Moving Vehicle |  Right Turn |  Pedestrian |
|  Stopped Vehicle |  Left Turn |  Fixed Object |
|  Backing Vehicle |  Sideswipe |  Bicycle |
|  Ran Off Road |  Day |  DUI |
|  Movement Unknown |  Night |  Injury |
| | |  Fatal |

Color Legend - Highest Degree of Injury

Maroon = Fatal

Purple = Severe Injury

Green = Other Visible Injury

Teal = Complaint of Pain

Dark Blue = Property Damage Only

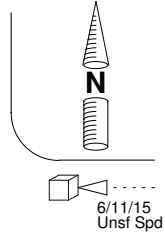
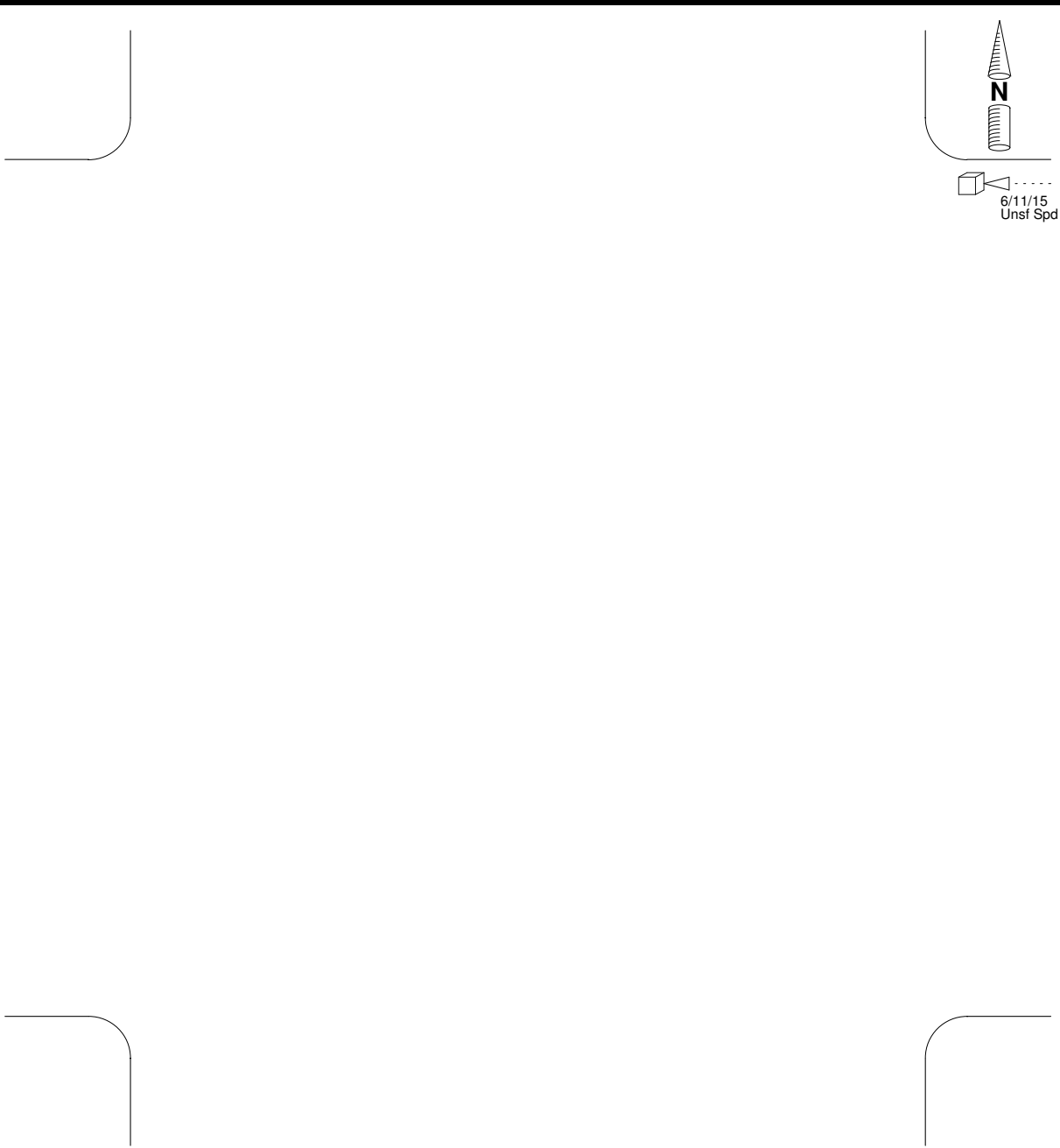
Collision Diagram

Horizontal Street: CAROLYN DRIVE

From: 1/1/2014 To: 12/31/2018

Vertical Street: CRESTVIEW DRIVE

Date Prepared: 8/4/2020



Number of Collisions

- 1** Property Damage Only
- 0** Injury Collisions
- 0** Fatal Collisions
- 1** Total Collisions

Legend

- | | | | | | |
|--------|------------------|---|------------|---|--------------|
| ← | Moving Vehicle | ↘ | Right Turn | 🚶 | Pedestrian |
| ← | Stopped Vehicle | ↙ | Left Turn | 📦 | Fixed Object |
| ←→ | Backing Vehicle | ↔ | Sideswipe | 🚲 | Bicycle |
| ←~ | Ran Off Road | △ | Day | 🍷 | DUI |
| ←..... | Movement Unknown | ☐ | Night | ○ | Injury |
| | | ⊙ | | ⊙ | Fatal |

Color Legend - Highest Degree of Injury

Maroon = Fatal

Purple = Severe Injury

Green = Other Visible Injury

Teal = Complaint of Pain

Dark Blue = Property Damage Only

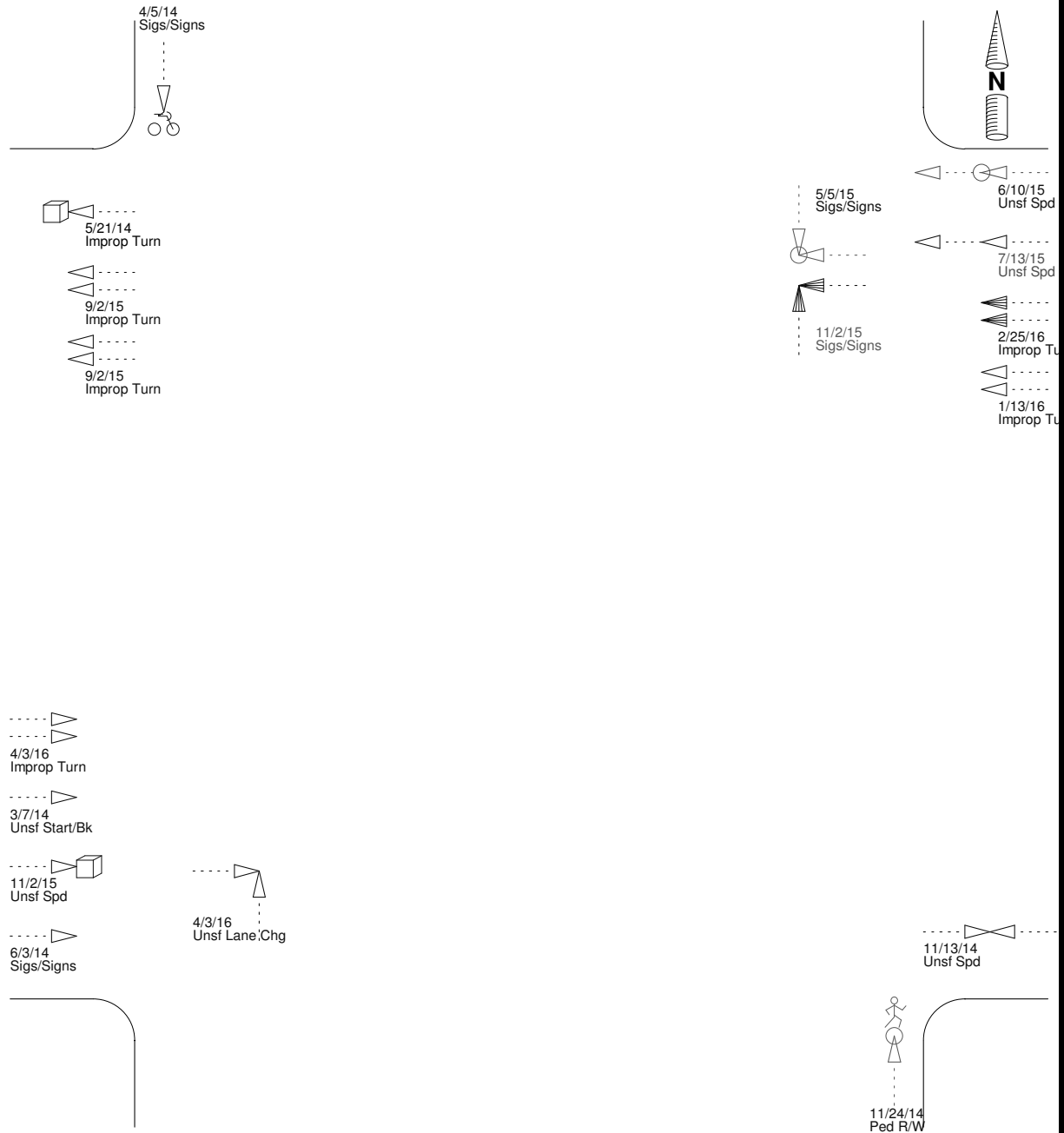
Collision Diagram

Horizontal Street: LELAND ROAD

From: 1/1/2014 To: 12/31/2018

Vertical Street: CRESTVIEW DRIVE

Date Prepared: 8/4/2020



Number of Collisions

- 14** Property Damage Only
- 3** Injury Collisions
- 0** Fatal Collisions
- 17** Total Collisions

Legend

- | | | |
|--|--|---|
| <ul style="list-style-type: none"> ➡ Moving Vehicle ⏹ Stopped Vehicle ↔ Backing Vehicle ⚡ Ran Off Road ⏸ Movement Unknown | <ul style="list-style-type: none"> ↶ Right Turn ↷ Left Turn ↔ Sideswipe ☀ Day ☀ Night | <ul style="list-style-type: none"> 🚶 Pedestrian 📦 Fixed Object 🚲 Bicycle 🍷 DUI ○ Injury ⊙ Fatal |
|--|--|---|

Color Legend - Highest Degree of Injury

Maroon = Fatal

Purple = Severe Injury

Green = Other Visible Injury

Teal = Complaint of Pain

Dark Blue = Property Damage Only


Collision Diagram

Horizontal Street: OLYMPIA DRIVE

From: 1/1/2014 To: 12/31/2018

Vertical Street: CRESTVIEW DRIVE

Date Prepared: 8/4/2020



Number of Collisions

- 0 Property Damage Only
- 1 Injury Collisions
- 0 Fatal Collisions
- 1 Total Collisions

Legend

- | | | | | | |
|--------|------------------|---|------------|---|--------------|
| ← | Moving Vehicle | ↘ | Right Turn | 🚶 | Pedestrian |
| ← | Stopped Vehicle | ↙ | Left Turn | 📦 | Fixed Object |
| ←→ | Backing Vehicle | ↔ | Sideswipe | 🚲 | Bicycle |
| ←~ | Ran Off Road | ☀ | Day | 🍷 | DUI |
| ←..... | Movement Unknown | 🌙 | Night | ○ | Injury |
| | | ⊙ | | ⊙ | Fatal |

Color Legend - Highest Degree of Injury

Maroon = Fatal

Purple = Severe Injury

Green = Other Visible Injury

Teal = Complaint of Pain

Dark Blue = Property Damage Only

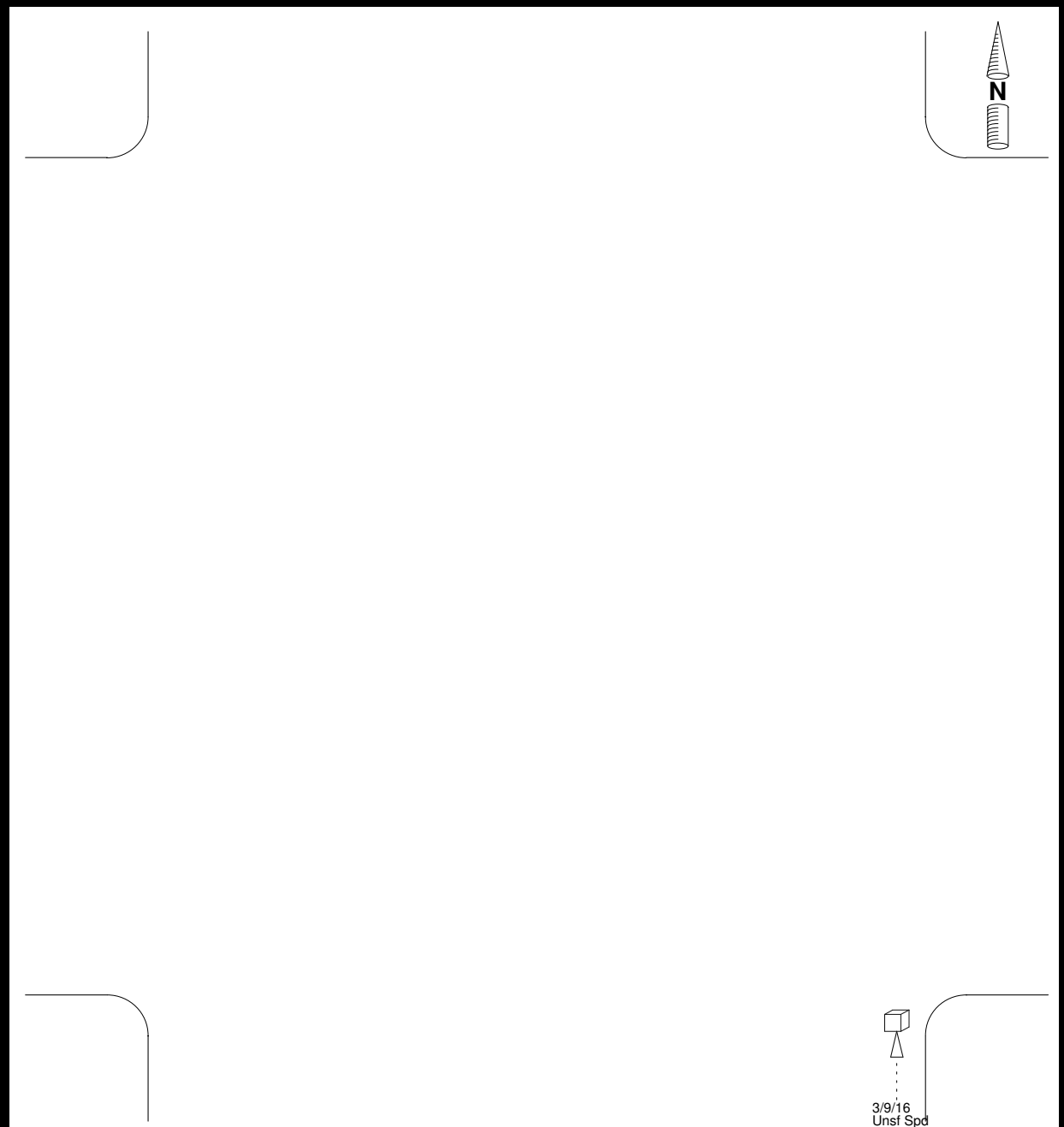
Collision Diagram

Horizontal Street: CRESTVIEW DRIVE

From: 1/1/2014 To: 12/31/2018

Vertical Street: RAVINE DRIVE

Date Prepared: 8/4/2020



<p><u>Number of Collisions</u></p> <p><u>2</u> Property Damage Only</p> <p><u>0</u> Injury Collisions</p> <p><u>0</u> Fatal Collisions</p> <p><u>2</u> Total Collisions</p> <p>Collisions Not Plotted: 1</p>	<p><u>Legend</u></p> <p>← Moving Vehicle</p> <p>← Stopped Vehicle</p> <p>←→ Backing Vehicle</p> <p>←~ Ran Off Road</p> <p>←..... Movement Unknown</p> <p>↘ Right Turn</p> <p>↙ Left Turn</p> <p>←← Sideswipe</p> <p>△ Day</p> <p>← Night</p> <p>⊙ Pedestrian</p> <p>⊞ Fixed Object</p> <p>⊚ Bicycle</p> <p>⊖ DUI</p> <p>○ Injury</p> <p>⊙ Fatal</p>	
---	---	--

Color Legend - Highest Degree of Injury

Maroon = Fatal

Purple = Severe Injury

Green = Other Visible Injury

Teal = Complaint of Pain

Dark Blue = Property Damage Only

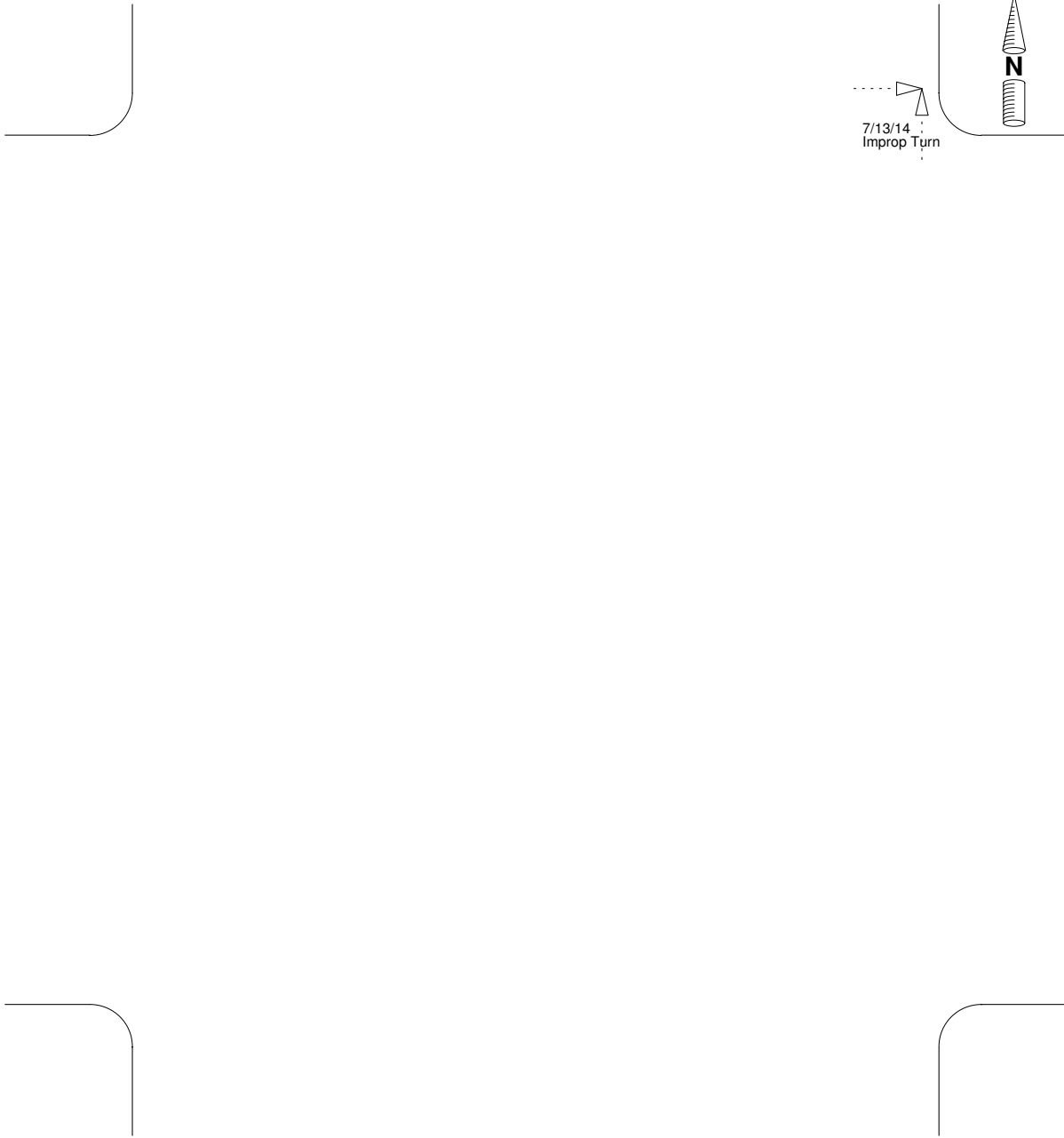
Collision Diagram

Horizontal Street: ROBINSON AVENUE

From: 1/1/2014 To: 12/31/2018

Vertical Street: CRESTVIEW DRIVE

Date Prepared: 8/4/2020



Number of Collisions

- 1 Property Damage Only
- 0 Injury Collisions
- 0 Fatal Collisions
- 1 Total Collisions

Legend

- Moving Vehicle
- Stopped Vehicle
- Backing Vehicle
- Ran Off Road
- Movement Unknown

- Right Turn
- Left Turn
- Sideswipe
- Day
- Night

- Pedestrian
- Fixed Object
- Bicycle
- DUI
- Injury
- Fatal

Color Legend - Highest Degree of Injury

Maroon = Fatal

Purple = Severe Injury

Green = Other Visible Injury

Teal = Complaint of Pain

Dark Blue = Property Damage Only


Collision Diagram

Horizontal Street: CRESTVIEW DRIVE

From: 1/1/2014 To: 12/31/2018

Vertical Street: NINA PLACE

















Date Prepared: 8/4/2020



Number of Collisions

- 0 Property Damage Only
- 1 Injury Collisions
- 0 Fatal Collisions
- 1 Total Collisions

Legend

- | | | |
|--|---|--|
|  Moving Vehicle |  Right Turn |  Pedestrian |
|  Stopped Vehicle |  Left Turn |  Fixed Object |
|  Backing Vehicle |  Sideswipe |  Bicycle |
|  Ran Off Road |  Day |  DUI |
|  Movement Unknown |  Night |  Injury |
| | |  Fatal |

Color Legend - Highest Degree of Injury

Maroon = Fatal

Purple = Severe Injury

Green = Other Visible Injury

Teal = Complaint of Pain

Dark Blue = Property Damage Only


Collision Diagram

Horizontal Street: SUNNYHILL WAY

From: 1/1/2014 To: 12/31/2018

Vertical Street: CRESTVIEW DRIVE

Date Prepared: 8/4/2020



Number of Collisions

- 0 Property Damage Only
- 0 Injury Collisions
- 0 Fatal Collisions
- 0 Total Collisions

Legend

- | | | |
|---|---|---|
| <ul style="list-style-type: none"> Moving Vehicle Stopped Vehicle Backing Vehicle Ran Off Road Movement Unknown | <ul style="list-style-type: none"> Right Turn Left Turn Sideswipe Day Night | <ul style="list-style-type: none"> Pedestrian Fixed Object Bicycle DUI Injury Fatal |
|---|---|---|

Color Legend - Highest Degree of Injury

Maroon = Fatal

Purple = Severe Injury

Green = Other Visible Injury

Teal = Complaint of Pain

Dark Blue = Property Damage Only


Collision Diagram

Horizontal Street: KINGSBERRY PLACE

From: 1/1/2014 To: 12/31/2018

Vertical Street: CRESTVIEW DRIVE

















Date Prepared: 8/4/2020



Number of Collisions

- 0 Property Damage Only
- 0 Injury Collisions
- 1 Fatal Collisions
- 1 Total Collisions

Legend

- | | | |
|--|---|--|
|  Moving Vehicle |  Right Turn |  Pedestrian |
|  Stopped Vehicle |  Left Turn |  Fixed Object |
|  Backing Vehicle |  Sideswipe |  Bicycle |
|  Ran Off Road |  Day |  DUI |
|  Movement Unknown |  Night |  Injury |
| | |  Fatal |

Color Legend - Highest Degree of Injury

Maroon = Fatal

Purple = Severe Injury

Green = Other Visible Injury

Teal = Complaint of Pain

Dark Blue = Property Damage Only

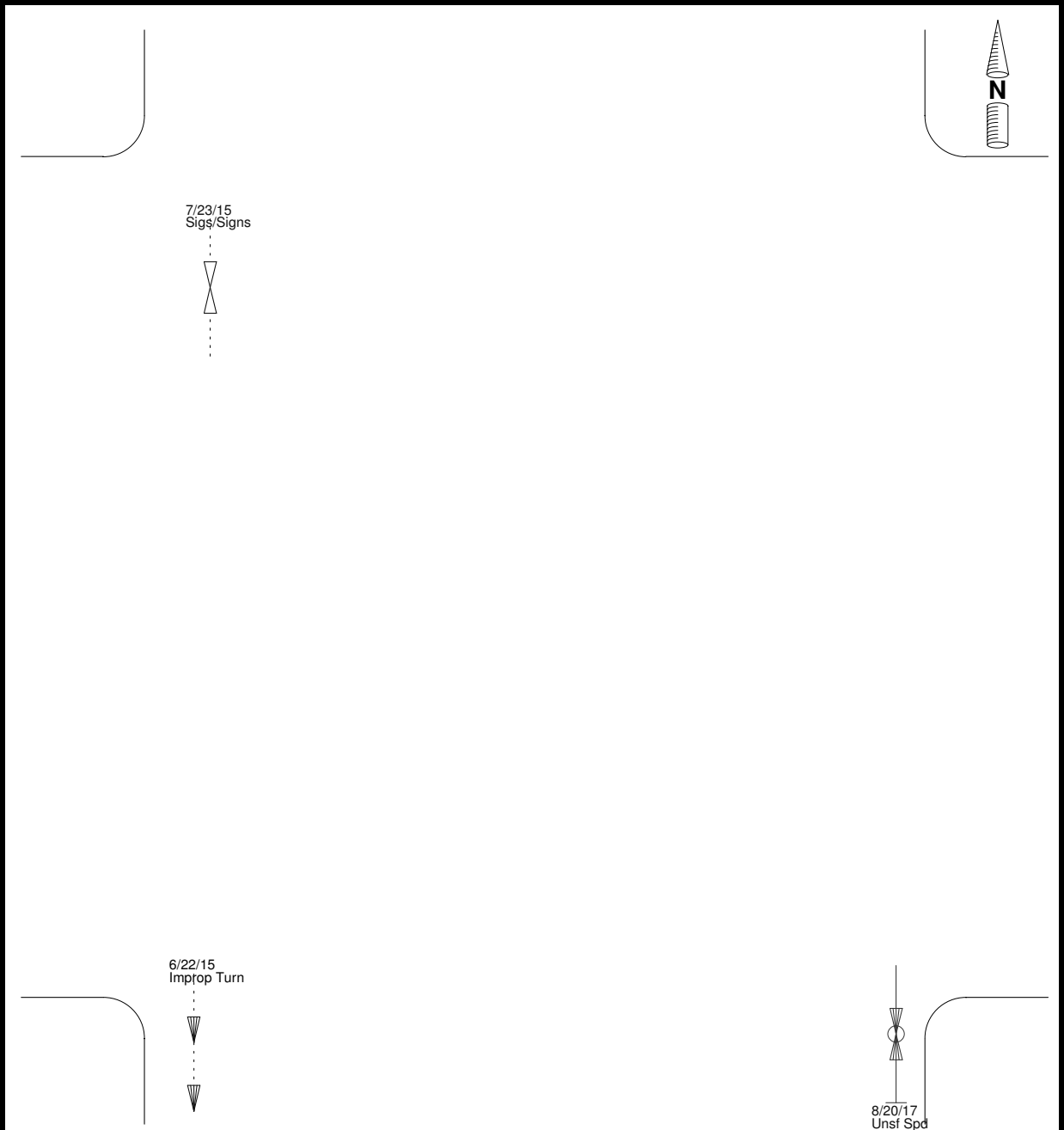
Collision Diagram

Horizontal Street: ATHERTON AVENUE

From: 1/1/2014 To: 12/31/2018

Vertical Street: CRESTVIEW DRIVE

Date Prepared: 8/4/2020



Number of Collisions

- 2 Property Damage Only
- 1 Injury Collisions
- 0 Fatal Collisions
- 3 Total Collisions

Legend

- | | | |
|--|---|---|
| <ul style="list-style-type: none"> ← Moving Vehicle ← Stopped Vehicle ←→ Backing Vehicle ←~ Ran Off Road ←..... Movement Unknown | <ul style="list-style-type: none"> ↘ Right Turn ↙ Left Turn ←← Sideswipe △ Day ◀ Night | <ul style="list-style-type: none"> 🚶 Pedestrian 📦 Fixed Object 🚲 Bicycle 🍷 DUI ○ Injury ⊙ Fatal |
|--|---|---|

Color Legend - Highest Degree of Injury

Maroon = Fatal

Purple = Severe Injury

Green = Other Visible Injury

Teal = Complaint of Pain

Dark Blue = Property Damage Only

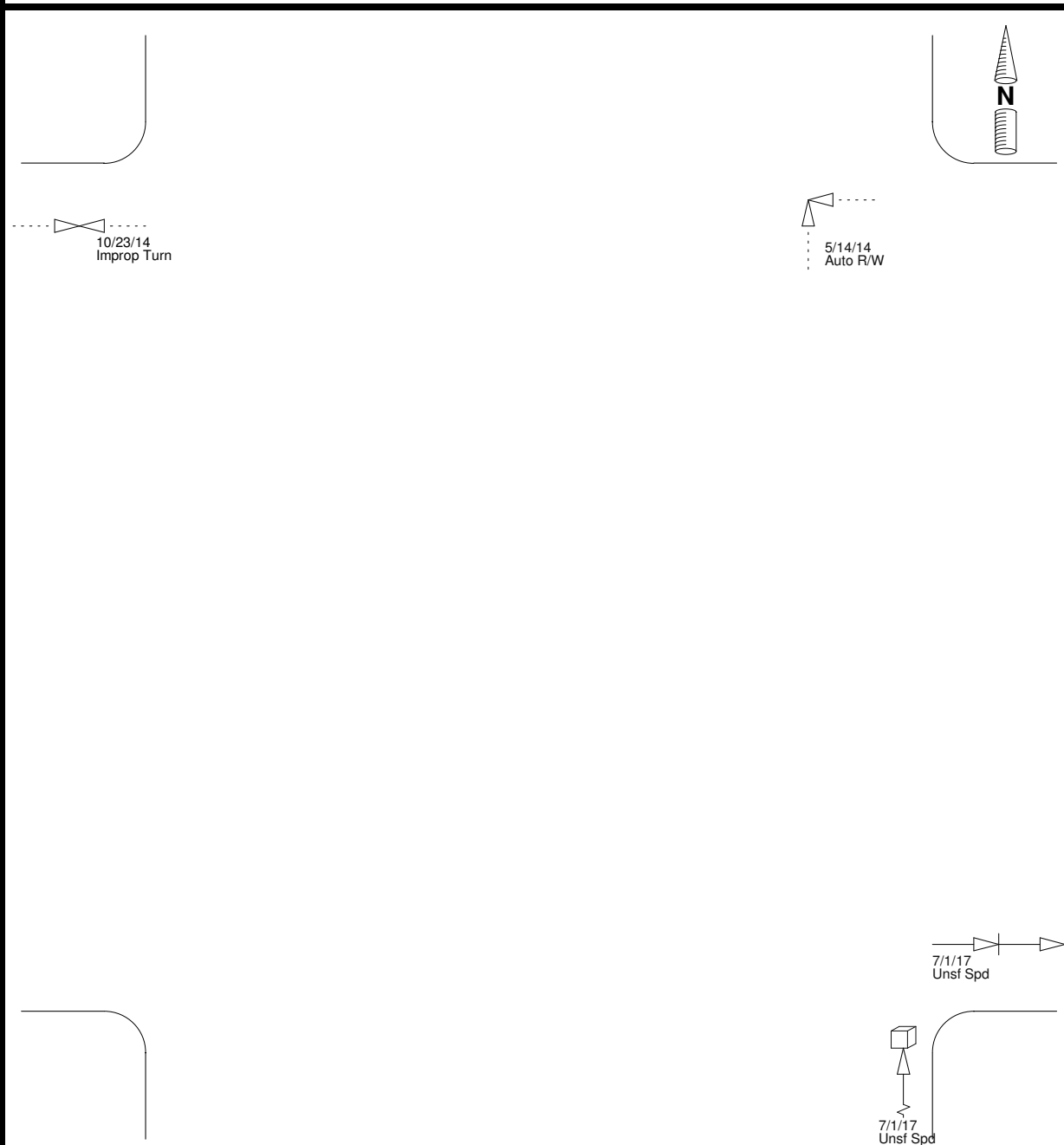
Collision Diagram

Horizontal Street: WILLIAM WAY

From: 1/1/2014 To: 12/31/2018

Vertical Street: CRESTVIEW DRIVE

Date Prepared: 8/4/2020



Number of Collisions

6 Property Damage Only
0 Injury Collisions
0 Fatal Collisions
6 Total Collisions
 Collisions Not Plotted: 2

Legend

- ← Moving Vehicle
- ←| Stopped Vehicle
- ←→ Backing Vehicle
- ←~ Ran Off Road
- ←..... Movement Unknown

- Right Turn
- Left Turn
- ←→ Sideswipe
- △ Day
- △ Night

- Pedestrian
- Fixed Object
- Bicycle
- DUI
- Injury
- Fatal

Color Legend - Highest Degree of Injury

Maroon = Fatal

Purple = Severe Injury

Green = Other Visible Injury

Teal = Complaint of Pain

Dark Blue = Property Damage Only